







**Key**

-  Housing completed since April 2011
-  Employment site developed since April 2011
-  Planning permission for housing
-  Planning permission for employment
-  Planning permission for retail use
-  Plan Area Boundary



**Shipston's neighbourhood plan**  
Our town, our plan, our future.

---

Housing, Employment and Retail Land  
Current Planning Permissions  
+ Completions since 2011

SCALE : 1 : 15250 @ A4

DATE : 09-Sep-16



MAP FILENAME :  
A4\_current planning permissions and completions.mpd

Map data shown may contain Ordnance Survey © products supplied by  
Pear Technology Services Ltd; Email: info@peartechology.co.uk  
© Crown Copyright and database rights from date shown above  
Ordnance Survey © licence number 100023148